



WWW.CSBABARUNCA.RO

CONTENTS

01

WELCOME

02

BOM TEAM

03

COMPETITION SCHEDULE

04

EVENT DETAILS

05

HOW TO GET TO BRASOV

06

LOCATION & QUARANTINE

07

CATEGORIES & TIMING SYSTEM

08

GENERAL INFO

09

ACCOMODATION &
TRANSPORT

10

FEEES

11

AWARDS

12

INFO

SPRINT BRAȘOV

MIDDLE DISTANCE POIANA BRAȘOV

LONG DISTANCE LEMPEȘ

13

OLD MAPS

14

PARTNERS

WELCOME



*IULIU DOPOVECZ
CS BABARUNCA PRESIDENT*



*MĂDĂLIN IACOB
BOM EVENT DIRECTOR*



*IONUȚ ZINCĂ
BOM RACE DIRECTOR*

We invite you to take part in the Brașov O-Meeting, a project of our club dedicated to bringing together orienteers from around the world. We are excited to welcome you to Brașov to share the passion for orienteering and to create connections between athletes from all corners of the globe.

Orienteering, although not very well known in Romania, is a sport with fantastic potential, both in terms of athletic performance and as a mass sport, practiced at any age. Through this competition, we are trying to bring orienteering into the heart of the city, into the activities of active people, and at the same time, to promote, through sport, the beautiful areas of Romania, such as the Brașov region.

The technical details of the terrain have been carefully studied to provide a challenging and interesting course for all participants. The maps used are completely new and updated, in accordance with the latest standards, ensuring an accurate and clear representation of the terrain. We are confident that these elements will contribute to an exciting and high-quality competition.

ECHIPA BOM

EVENT DIRECTOR	MADALIN IACOB
RACE DIRECTOR	IONUȚ ZINCĂ
IT MANAGER	OLIMPIU ALEXA-POP
EVENT SECRETARY	DIANA DOPOVECZ
REFEREE	ANCA STUPU
IOF ADVISOR	TAMAȘ BOGYA
VOLUNTEER COORDINATOR	CORNEL SPIRIDON
COMMUNICATION	ANDREEA ZINCĂ
CONTROL MARKER TL	FLORIN ZBARCEA
TRAINING CAMP	IULIU DOPOVECZ

The competition jury will be announced in Bulletin 3.

COMPETITION RULES

The event will follow:
IOF Competition Rules for Foot Orienteering.
For WRE (World Ranking Event) – the Rules for the World Ranking Event in Foot Orienteering.

CONTACT



CSBABARUNCA.RO



BRASOVOMEETING@CSBABARUNCA.RO



FOLLOW US

COMPETITION SCHEDULE

18 OCTOBER 2024

EVENT OFFICE	10:00 - 15:00	EVENT CENTER
BOM SPRINT*	START 17:00	BRAȘOV
CN MEDAL CEREMONY	19:00	COMPETITION AREA

19 OCTOBER 2024

EVENT OFFICE	08:00 - 09:30	POIANA BRAȘOV
BOM MIDDLE	START 10:00	POIANA BRAȘOV
WRE MEDAL CEREMONY	13:30	COMPETITION AREA

20 OCTOBER 2024


EVENT OFFICE	08:00 - 09:30	LEMPEȘ
BOM LONG	START 10:00	LEMPEȘ
BOM MEDAL CEREMONY	13:30	COMPETITION AREA

COMPETITION DETAILS

The Braşov O-Meeting, now in its second edition, is a significant event in Romania's orienteering calendar. This year, it also serves as the final stage of the National Sprint Championship, organized by the Romanian Orienteering Federation, attracting the best competitors from across the country.


The competition includes three stages. The first two stages are part of the **World Ranking Event (WRE)**, featuring a Sprint race in the historic center of Braşov and a Middle Distance race in Poiana Braşov. The final stage is a Long Distance Pursuit race, which will take place in Lempes, adding an extra layer of strategy and endurance to the competition.

HOW DO I GET TO BRAȘOV?




BY CAR

The easiest way to travel to Brașov is by car from any point in the country.



BUCUREȘTI HENRI COANDĂ

The distance between Henri Coandă Airport and Brașov is approximately 160 kilometers. There are several options for getting from the airport to Brașov: by car, by train, or via airport transfer.



BRAȘOV GHIMBAV

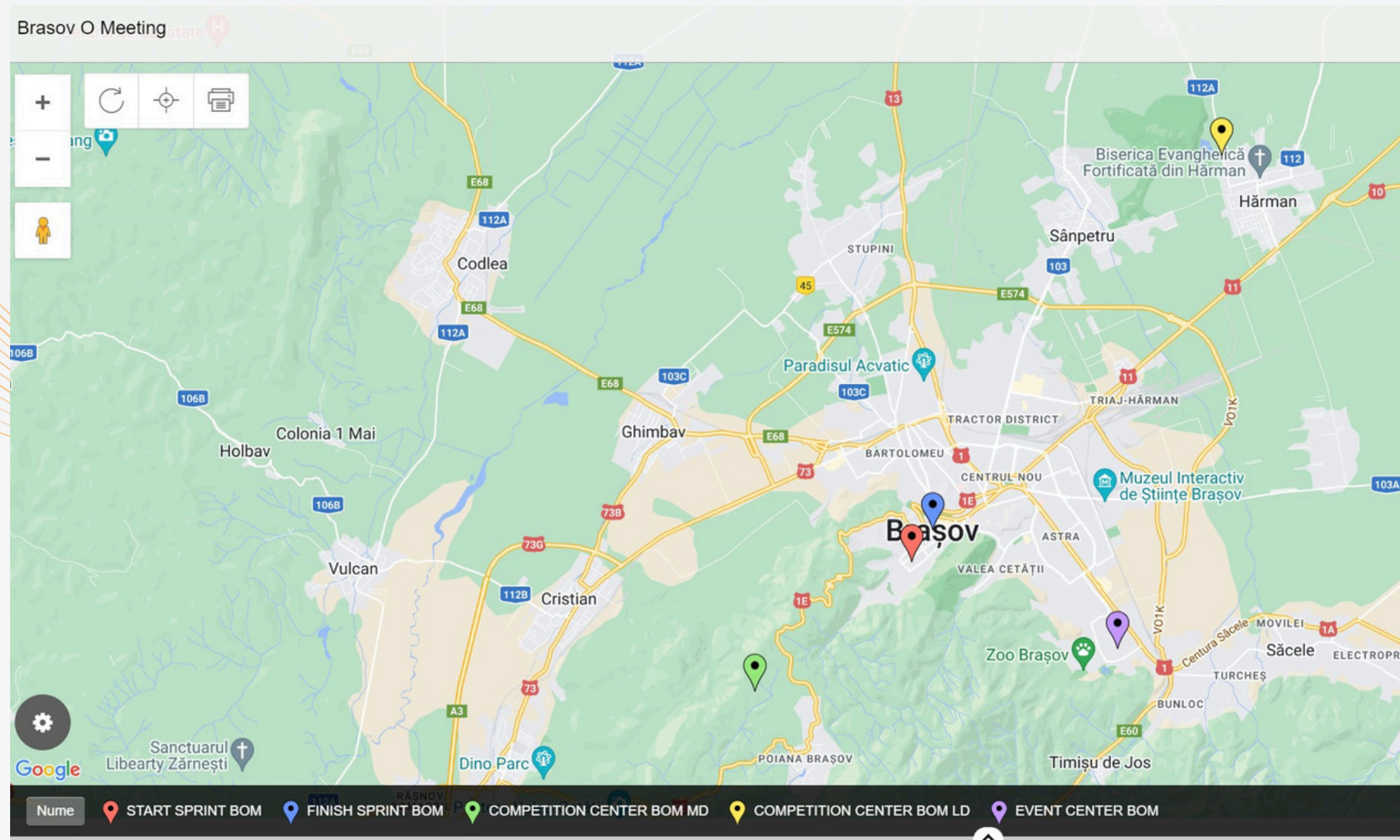
Brașov-Ghimbav International Airport (AIBG) is located approximately 12 kilometers from the center of Brașov. You can choose from: taxi, Uber/Bolt, or private transfer.



PRIVATE TRANSFER FOR GROUPS

Recommended: MarkSen Tour +40 721 439 439.

LOCATIONS AND RESTRICTED AREAS



Entry into the restricted area is prohibited for those participating in the BOM competition. Athletes, officials, and teams who violate this restriction will be disqualified.

VALIDATION & COMPETITION KIT

For validation and competition kits, the center will be open on Friday, October 18, from 10:00 AM to 3:00 PM. During the competition, validation will be available daily from 08:00 AM to 09:30 AM at the competition center in each location. The event secretariat will respond to emails within 24 hours. Details regarding the competition center will be published in Bulletin 3. Additionally, event t-shirts will be available for purchase at a price of 100 lei.



CATEGORIES AND TIMING SYSTEM

M10, M12, M14, M16, M18, M20, M21E, M21A, M35, M40, M45, M50, M55, M60, M65, M70, M75, M80+

W10, W12, W14, W16, W18, W20, W21E, W21A, W35, W40, W45, W50, W55, W60, W65, W70, W75, W80+

OPEN (a category dedicated to adult beginners)

OPEN CHILDREN (a category dedicated to beginner children up to 16 years old)

FAMILY

Competitors in the M18 and M35 categories who wish to compete in the Sprint in the M21E category and in other events in their respective categories can inform us via email, as the registration system does not allow entries in two different categories.



The electronic timing system Sportident will be used. Competitors with a standard Sportident card will record in the usual manner, while SIAC users will be able to use the contactless system.

Sportident Card
SI cards available for rent are provided at no additional cost for participants who do not have their own chip. The fee for a lost Sportident card is €75.

GENERAL INFORMATION

APPEALS

Any protest must be submitted in writing and handed in at the finish arena as soon as possible. The protest will be reviewed by the organizers, and the claimant will be informed of the decision immediately. Protests related to results must be submitted no later than 15 minutes after the provisional results have been published and announced by the speaker.

MAPS AND CONTROL DESCRIPTIONS

All maps are prepared according to IOF standards. All maps are printed on water-resistant paper. No additional plastic bags will be provided. The control descriptions conform to IOF standards. Control descriptions will be available at the start corridors.

START

At the start corridors, SI cards will be checked at -3 (three minutes before the start time). The control descriptions will be available at -2.

In all official categories, competitors start without a start station. It is the competitors' responsibility to start on time. For the Open, Open Children, and Family categories, there will be a separate corridor with a start station.

LATE START

Runners who miss their start time due to their own fault will be allowed to start, but their competition time will be calculated from their original start time. Runners who miss their start time due to an organizer's error will be given a new start time. It will not be possible to change the start time with a vacant minute.

FINISH

The marked corridor from the last control point to the finish line must be followed. After validation at the last control point on the finish line, the time is stopped. Competitors scan their SI card, receive a slip with intermediate times, and can refresh themselves. Toilets, food, first aid, and shops are available in all competition areas.

Athletes who need to withdraw from a race must report this at the finish and scan their SI card.

TRAINING CAMP

There is an option to participate in a training camp. Details are available at csbabarunca.ro.

ACCOMODATION & TRANSPORT

Pensiunea Nueva Park – Braşov

Pensiunea Nueva Park offers 12 double rooms, either with a double bed or two single beds. All rooms are equipped with a private bathroom and Wi-Fi. Price for BVOM – 220 lei/night Reservations:

*0722/764.641 Website
<https://www.nuevapark.ro/>*

Other:

Cabana Postavarul

Casa Vlasin

Piroska Panzio

Casa Ezio



OCTOBER 18 - SCHEII BRAŞOVULUI

Competition Center – Colegiul Național “A. Mureşanu” – Str. Bisericii Sf Nicolae nr. 1. Parking in the immediate area of the competition is very difficult. We recommend using the Public (multistorey) Parking with Payment at Regina Maria. <https://maps.app.goo.gl/7B9Y62pWHgr9ojdA6>

OCTOBER 19 - POIANA BRAŞOV

Competition Center – Stâna Turistică Sergiana area. Access is available by personal car or by bus 20, departing from Livada Poştei.

OCTOBER 20 - YAZ - HĂRMAN

Competition Center – Yaz Event Center
www.yaz.ro
Access by personal car.

FEES

MW > 18 + OPEN (+15), FAMILY

50 euro all stages – 17 euro / stage

< MW 16 + OPEN CHILDREN

35 euro all stages, 12 euro / stage

For participants from the Southeast European Orienteering Association (SEEOA) countries, including Bosnia and Herzegovina, Bulgaria, Croatia, Cyprus, Greece, Italy, Moldova, Montenegro, North Macedonia, Romania, Serbia, Slovenia, and Turkey, the competition fees are as follows:

MW > 18 and OPEN (+15, FAMILY):

180 lei for all stages, 60 lei per individual stage

For categories MW < 16 and OPEN CHILDREN:

135 lei for all stages, 45 lei per individual stage

Participants are encouraged to consult the competition website for additional details and possible fee updates.

Note

Payment at the competition center is only accepted for the Open, Open Children, and Family categories, which are the only categories still open for registration. Unpaid registrations by October 14 will be invalidated. The final day for registration is October 11, 2024.



Payment of Fees

Registrations are only valid once the fees have been received in our bank account. Payment updates are made once a week, on Tuesdays. Please indicate the name and category on the transfer.

BANK DETAILS

IBAN: RO39 RNCB 0583 1383 3155 0006

SWIFT: RNCBROBU

BANK: Banca Comerciala Romana

ACCOUNT HOLDER: CLUBUL SPORTIV BABARUNCA

ADDRESS: Str. N.Colceag 8, Săcele 505600 Braşov

REGISTRATIONS FOR OPEN / OPEN CHILDREN / FAMILY

For the Open, Open Children, and Family categories, registrations should be made using the form on the competition page:

<https://csbabarunca.ro/bvom-3/>

Payment should be made in the same way as for other categories. Additionally, registration and payment are also possible on the day of the competition for these categories.

AWARDS

The WRE categories (M/F21 Elite) will be awarded after the competition on both days, with prizes given to the top 6 positions.

The Sprint stage and the Middle Distance (MD) stage contribute to determining the start order for the final Pursuit stage. The winners of all categories in the final Pursuit stage will be awarded the Winner's T-shirt.



AWARD CEREMONY SCHEDULE

Friday, October 18, 19:00 - WRE Awards / FRO Sprint Awards

Saturday, October 19, 13:30 - WRE Awards

Sunday, October 20, 13:30 - BvOM Awards

The Sprint stage is also the final stage of the National Urban Sprint Championship.

The award ceremony for the National Sprint Championship will be organized by the Romanian Orienteering Federation (FRO).

The awards for all stages will be presented in the Finish area.



INFORMATION ABOUT THE STAGES

SPRINT WRE

Competition Center: Colegiul Național "A. Mureșanu"

Address: Str. Bisericii Sf. Nicolae 1, Brașov

Map: New, 1:4000, cartographer Ionuț Zincă, course setter Ioan Iacob

Quarantine Area: School courtyard / Toilets – within the school grounds

Altitude: The area is situated at 538 meters above sea level.

Terrain: Urban medium in a hilly and flat area.

Vegetation: Primarily urban environment with buildings, stairs, and a few parks.

Runability and Visibility: Urban type.

Paths and Roads: Predominantly residential area with many narrow roads, cobblestone alleys, asphalt, and parked cars.

More technical details will be provided in Bulletin 3, in October.



MIDDLE DISTANCE WRE

Competition Center: Stâna Turistică Sergiana Restaurant Area,
Poiana Brașov

Map: Updated in 2024, 1:10,000, cartographer and course setter
Ionuț Zincă

Terrain: Mixed forest with coniferous and broadleaf trees, featuring
a rich network of paths and a large area covered by clearings.

Runability and Visibility: Generally good

Paths and Roads: Several forest roads and paths traverse the
terrain.

More technical details will be provided in Bulletin 3, in October.



INFORMATION ABOUT THE STAGES

PURSUIT

Competition Center: Yaz Event Center – Hărman

Map: Updated and extended, 3/4 new map, 1:10,000, cartographer and course setter Ionuț Zincă

Terrain: Broadleaf forest with a network of paths; alternating hilly areas with flat areas

Runability and Visibility: Mostly good to excellent

Paths and Roads: Several forest roads and paths traverse the terrain

More technical details will be provided in Bulletin 3, in October.



TRAINING CAMP 13 -17 OCTOBER 2024

Schedule:

Sunday, October 13 – Sprint

Monday, October 14 – Sprint & Forest

Tuesday, October 15 – Forest & Sprint

Wednesday, October 16 – Forest & Forest

Thursday, October 17 – Sprint

October 18–20 – Brașov O-Meeting

Training Cost

15 lei per map per participant

Maps Created in 2021–2023
by Ionuț Zincă

Director TC: Iuliu Dopovecz
Course Setter: Ionuț Zincă

GROUP OFFER

For 10–15 people

Dates: October 13 – 21


Price: 350 euros per person

Includes: Accommodation,
breakfast, and dinner

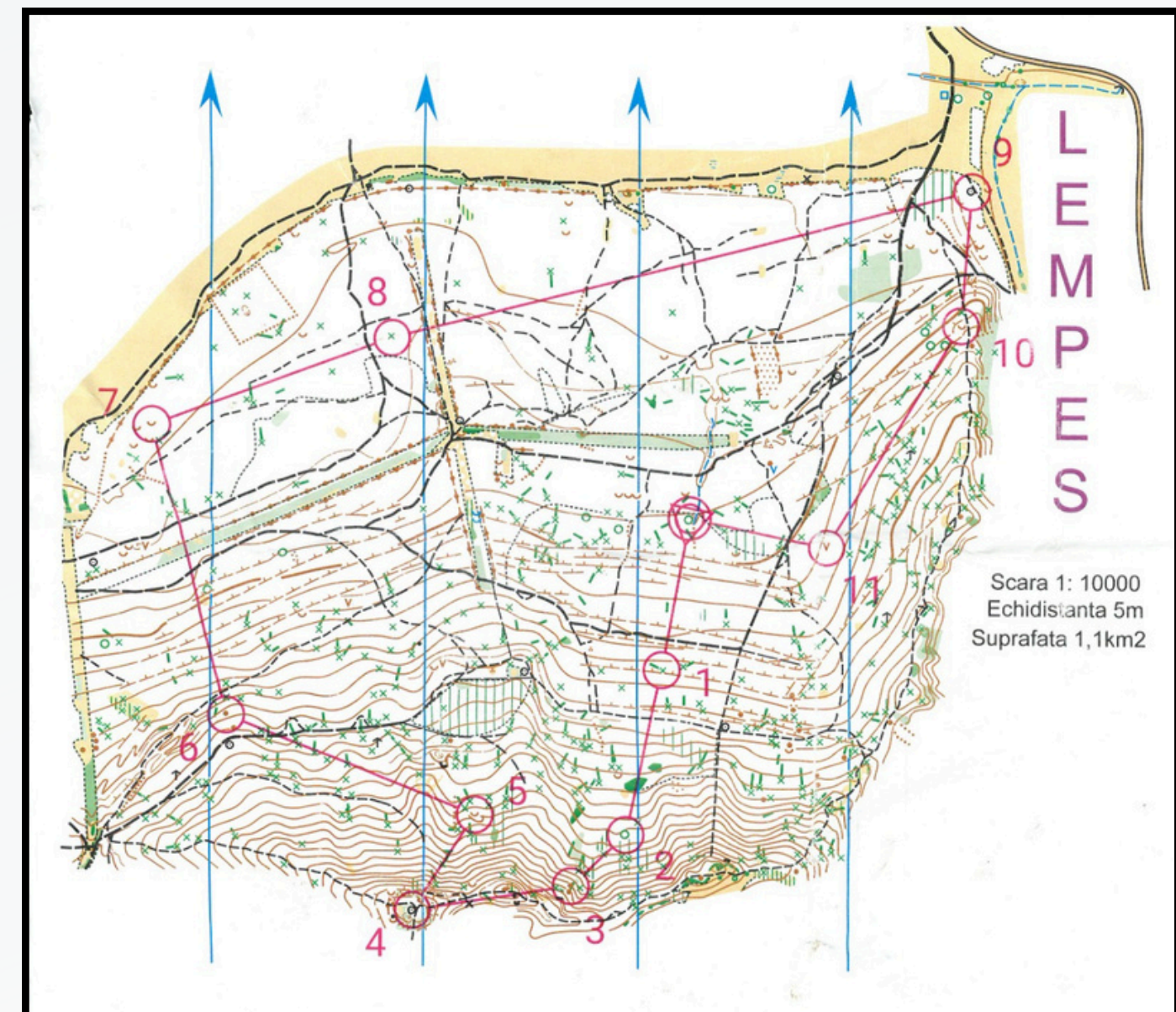
Location: Ziurel Bed &
Breakfast

OLD MAPS

POIANA BRAȘOV



LEMPEȘ



PARTNERS

INSTITUTIONAL PARTNERS



Federația Română
de Orientare



PRIMĂRIA
MUNICIPIULUI
BRAȘOV



Consiliul Județean
Brașov



Primăria Comunei Hărman



JUDEȚEANĂ PENTRU
de voluntariat SPORT
de tineret
centrul brașov
ȘI TINERET



APE MINERALE NATURALE



Sergiana
RESTAURANT



GRIJA PENTRU APĂ



TIPOGRAFIA

TEA & COFFEE HOUSE

BUJ DE TIPAR

RELAX BY DAY. WILD RIDE BY NIGHT



GLUMY

Librarie



BRAȘOV



RESTAURANT - PIZZERIA

PENSIUNE

NUEVA PARK

★★★